

WELCOME TO THE JACKSON HISTORICAL SOCIETY!

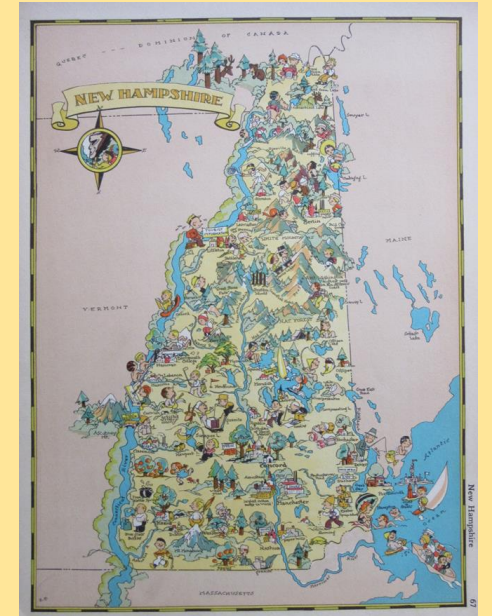
"The object of this Society shall be to engender interest in the history of the Jackson area by the collection, display and care of articles of historic and educational interest, to accept such materials by gift, loan, purchase or all other appropriate means and to act as a body for dissemination of information thereof. A further purpose of the Society is to bring awareness of the historical importance of 19th century paintings of the White Mountain School of Art, as well as modern and contemporary art and artists. Additionally, the Society's focus includes early maps, literature, and other ephemera associated with the White Mountains of New Hampshire."



“NOT SO SERIOUS TOURIST MAPS OF NEW HAMPSHIRE & THE WHITE MOUNTAINS FROM 1895 TO 1950”



PRESENTED BY
PETER BENSON



“Birdseye View of the White Mountains”

G. W. Morris

circa 1890

Image was recycled to various
scales for guidebooks

Highly exaggerated peaks

All 4 Jackson Hotels shown but
only 1 Lodging establishment in
Littleton was numbered & noted



“Birdseye View of the White Mountains”

Boston & Maine Railroad

1902

Four versions printed in rapid succession with different summit buildings

Was sold as a folded map but the colorization has stood the test of time

Over 190 peaks and items of interest shown (numbered)

Number 145 is the “Appalachian Shelter”





“Topographic Map of the White Mountains” National Publishing Company 1902

Compared to the “Birdseye View”,
same year, this map was meant for
use, not display

Large scale map linen-backed (was
becoming popular, made it more
durable)

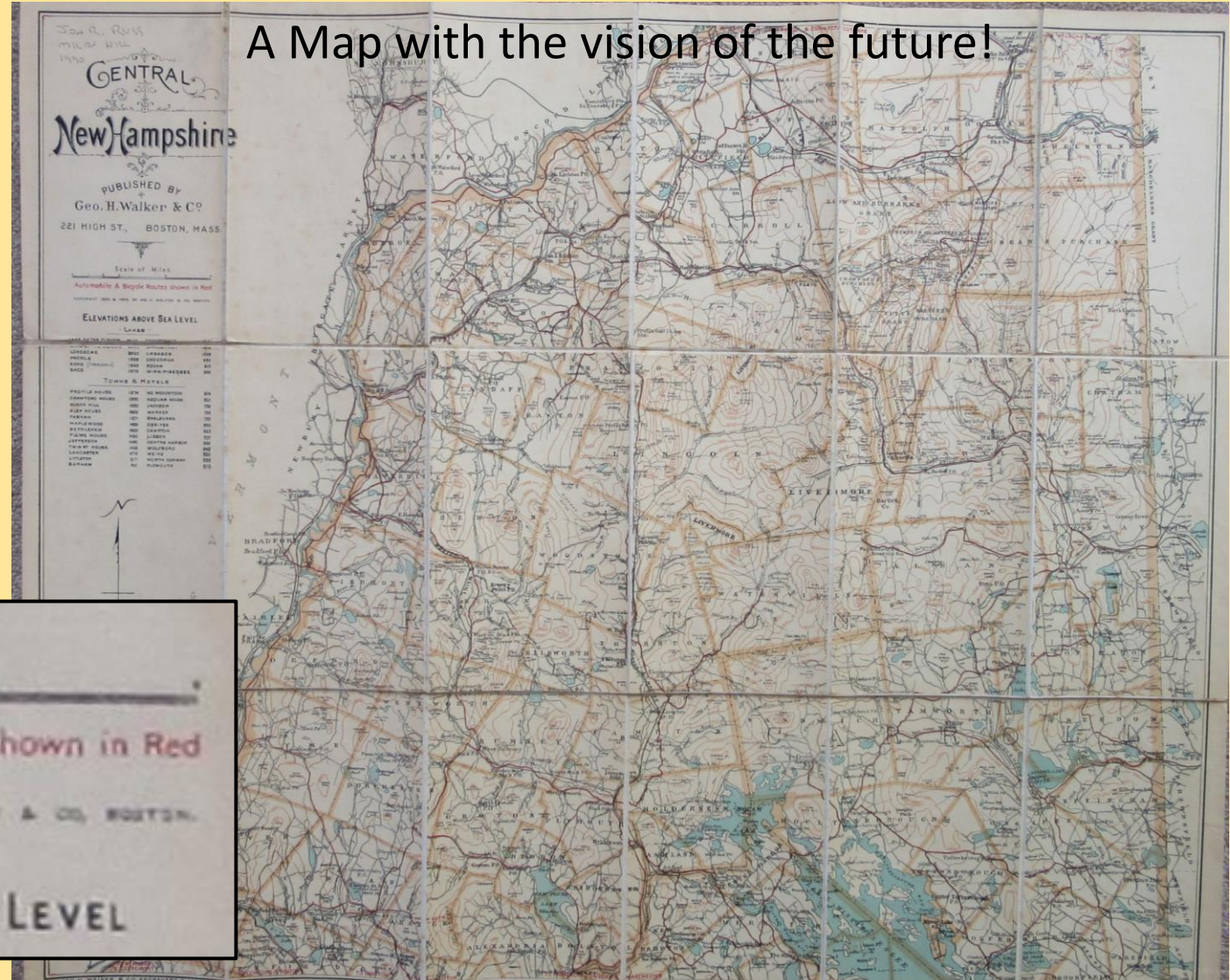
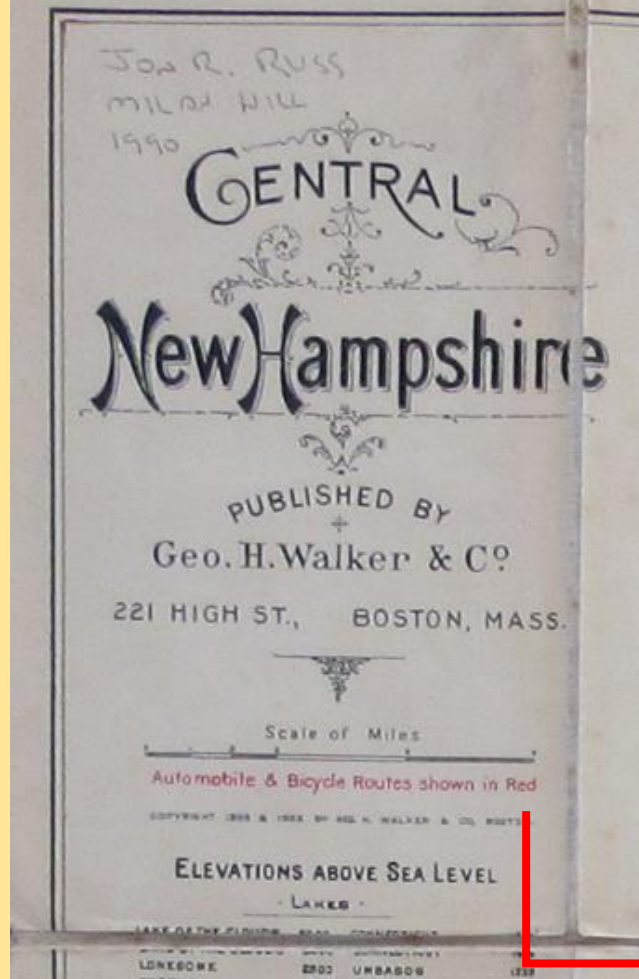
Hiking trails, both active &
abandoned railroads, & even an
electric trolley are shown

“Map of the White Mountains”

George Walker

1903

A Map with the vision of the future!



“Map of the State of New Hampshire”

Elizabeth Shurtleff

1926





“New Hampshire Driving Map”

**State of New Hampshire
Publicity Bureau**

1926

THE SPORTSMAN'S CHART OF NEW HAMPSHIRE SPRING 1966

“Sportsmans Chart of New Hampshire Ski Trails”

Sportsman Publishing Company

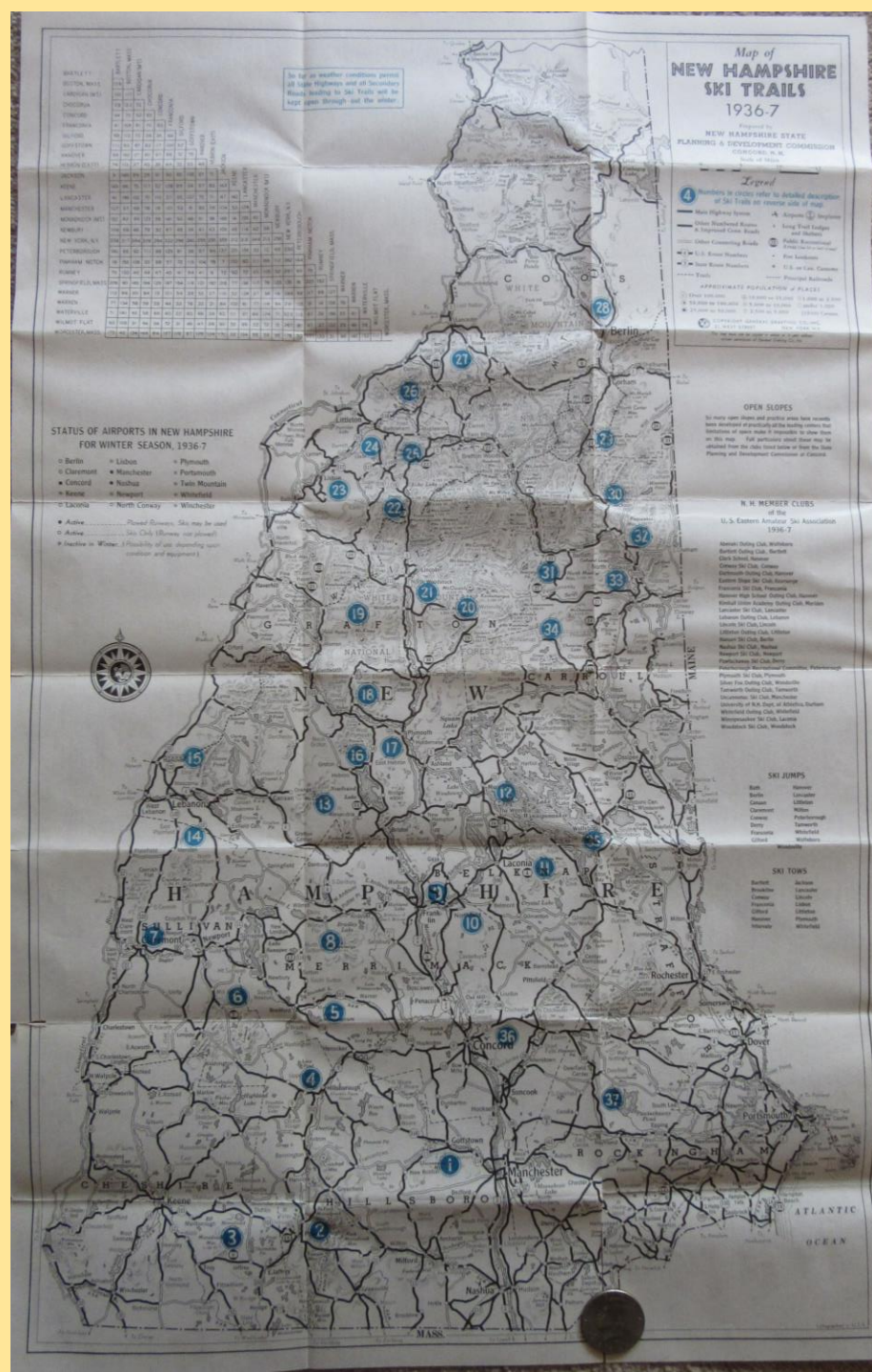
1933 – 1934



**“Map of New Hampshire as part of
Gay’s Almanac”**

Ruth Taylor White

1937



“New Hampshire Ski Trails Map”

New Hampshire State Planning & Development Commission

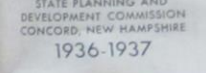
1936 – 1937

100

100

100

1936 - 1937

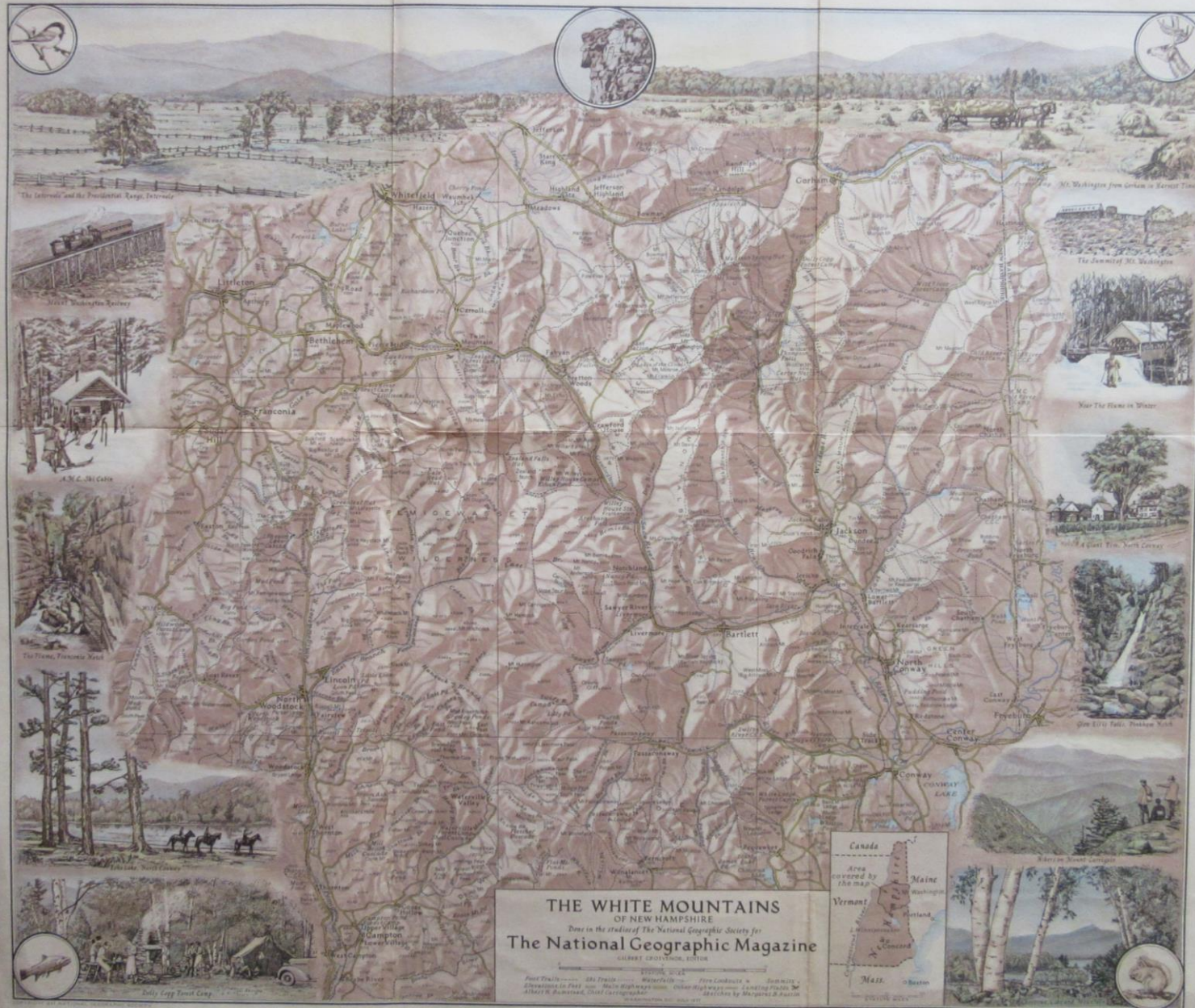


STATE PLANNING AND
DEVELOPMENT COMMISSION
CONCORD, NEW HAMPSHIRE
1936-1937

“The White Mountains of New Hampshire”

National Geographic
Magazine

1937



“Sportsman’s Paradise Hunting & Fishing at its Best in the White Mountains Region of New Hampshire” White Mountains Region Association

1937



THOUSANDS of acres of wildland, hundreds of mountain streams and dozens of picturesque lakes, affording the natural cover necessary, make the White Mountains Region of northern New Hampshire a paradise for the sportsman or sports-woman who loves nature unspoiled and likes to follow the lure of the primitive. Yet the region is not all wilderness by any means, and good fishing and hunting rub elbows, almost, with modern conveniences, while a short trek gets you to “back country” as wild and rugged as the pioneers found.

Much of the best lake trout and salmon fishing in the state is in the White Mountains Region, mostly in the extreme north part, around the Connecticut Lakes,

Diamond and Big Greenough Ponds and Umbagog Lake. Brook trout are to be found, however, in nearly all the big and little streams and also in numerous ponds throughout the whole region. There are also rainbows and brown trout in some streams, and plenty of perch, bass, pickerel and pout fishing is to be found.

In almost every section of the region are ideal coverts for grouse and woodcock, amongst old cellar holes, orchards, alder swamps and hemlock and pine cover on ancient farms. A part of the region has an open season on pheasant, of which the state has developed a wild, gamy strain. Deer and bear are found by the hundreds. Snowshoe and cottontail rabbits, fox and raccoon also offer excellent sport.

WHITE MOUNTAINS REGION of NEW HAMPSHIRE

FISHING-HUNTING SEASONS

Because of numerous special regulations in certain locations, on seasons, limits, lengths, etc., please ask for the law book issued by the New Hampshire Fish and Game Dept., Concord, N. H. In general the seasons in the White Mountains Region are as follows:

Fishing

BROOK, RAINBOW, BROWN TROUT.....	May 1 to Sept. 1
<i>General bait or fly fishing</i>	
LAKE TROUT.....	Jan. 1 to Sept. 1
SALMON.....	Apr. 15 to Sept. 1
<i>September is open to fly fishing</i>	
BLACK BASS.....	July 1 to Nov. 1
PICKEREL.....	June 1 to Jan. 16
PIKE PERCH, WHITE PERCH, MUSCALLONGE, HORNED POUT.....	June 1 to Nov. 1

(See law book for special regulations)

Hunting

DEER — Coos County above U. S. Route 2.....	Oct. 15 to Dec. 1
Rest of White Mts. Region.....	Nov. 1 to Dec. 1
HARE-RABBIT.....	Oct. 1 to Feb. 1
GRAY SQUIRREL.....	Oct. 1 to Nov. 1
FOX.....	Sept. 1 to Mar. 1
RACCOON.....	Oct. 1 to Dec. 1
RUFFED GROUSE.....	Oct. 1 to Dec. 1
QUAIL.....	Oct. 1 to Oct. 31
PHEASANT (Male) Except Coos Co.....	Nov. 1 to Nov. 16
DUCKS-GEESE.....	Oct. 1 to Dec. 1
WOODCOCK.....	Oct. 10 to Oct. 25
BEAR, WILDCAT, LYNX (Bounty).....	Not protected

(See law book for special regulations)

License Fees

Resident hunting and fishing.....	\$ 2.50	Non-resident fishing only.....	\$4.00
Non-resident hunting and fish- ing.....	\$15.15	Non-resident fishing 3-day.....	\$1.50

NORTH COUNTRY SPORTING CAMPS

(Open generally May 1 to Dec. 1)

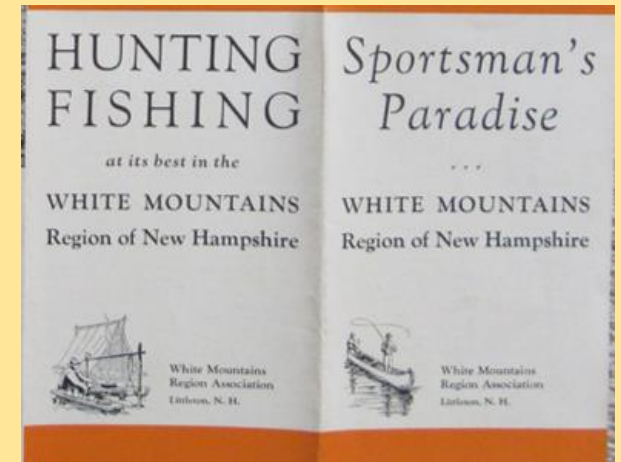
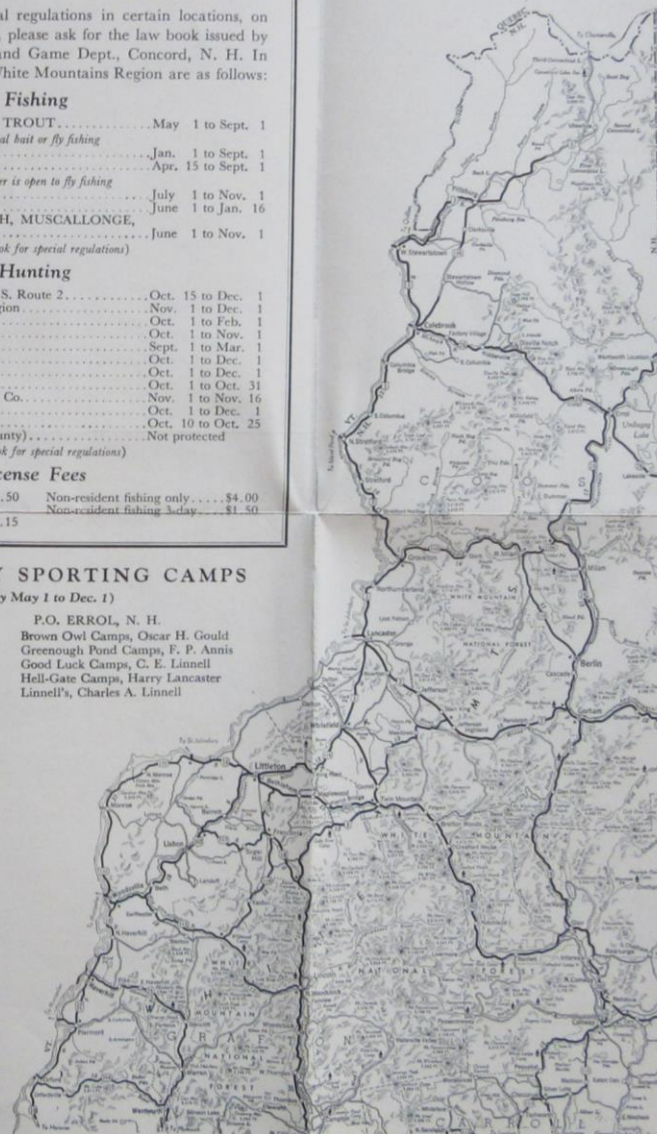
P.O. PITTSBURG, N. H.
Bacon's Log Cabins, V. R. Hawes
Buck Mt. Camp, F. Chappell
Camp Comfort, W. E. Johnson
Camp Otter, A. H. Currier
Cedar Stream Camps, R. A. Covell
Dead Water Camps (Clarksville)
Kenneth Clark and Isaac Brown
Eastman's, R. T. Eastman
Idlewild, Harry F. Scott
Joe's Log Cabins (Clarksville)
J. Beauchemin
John's Lodge, Mrs. Perley Terrill
Klondyke Camps, E. H. Covell
Lord's Cabins, H. C. Lord
Reynold's Camps, M. W. Reynolds
Varney's Log Camp, A. L. Varney
Young's Cabins, Jesse Young

P.O. BECHER FALLS, VT.
Bigelow Cabins (Clarksville)
Minnie Bigelow
P.O. COLEBROOK, N. H.
Big Diamond Camps, Louis Ramsay
P.O. JEFFERSON, N. H.
The Mountaineers, R. S. Kimball
P.O. MILAN, N. H.
Little Millsfield Camp, L. O. Varney

P.O. ERROL, N. H.
Brown Owl Camps, Oscar H. Gould
Greenough Pond Camps, F. P. Annis
Good Luck Camps, C. E. Linnell
Hell-Gate Camps, Harry Lancaster
Linnell's, Charles A. Linnell

For other types of accommodations write

WHITE MOUNTAINS
REGION ASSOCIATION
LITTLETON, N. H.



(Front Cover)



NEW HAMPSHIRE's efficient fish and game department has for years used the license fees it collects to carry on extensive wildlife management and conservation plans, following stocking policies determined by comprehensive surveys. In fact, the first fish hatchery was started more than 50 years ago.

Several varieties of brook trout, lake trout and salmon are propagated and released. Bass, white perch and horn pout are transplanted from plentifully filled waters to stock less well-supplied ponds. Smelt and minnows are provided for food where necessary. Hatcheries and rearing pools to serve the White Mountains Region are located at Colebrook, Warren and Whitefield. Careful attention is also paid to conserving and improving the

hunting, with importations and releases of needed stock. State conservation officers are as eager to help sportsmen have fun as to enforce the laws.

Throughout the region are suitable accommodations of all types, mammoth hotels, tourist homes and cabins, or the real article in "North Country" sporting camps, with guides who know where and how to find fish and game and how to furnish all kinds of service. There are also numerous public areas for camping.

You can't do better, for real sport, than visit the White Mountains Region of New Hampshire. Your comfort is assured, your success practically so. Everywhere you will find us "natives" anxious to help you have "good luck."

For further information please write the

WHITE MOUNTAINS REGION ASSOCIATION, LITTLETON, NEW HAMPSHIRE



DOC

Yes obediently,

drop a card and come on up? An' bring the family! Anyway, here we are, Brother, all ready an' waitin'. Whyn't you too — 'cep'n' you'll have to look out for your own eatin' and dozin'. Folks know tasty cookin', or us guides'll do it for you, an' all the rest, an' do nuthin'. Buddy, here's where to come. There's plenty good places to stay where Then again mebbe all you want to do is get you some rest. Eat big, sleep long — over a few an' you'll know what I mean.

an' woodcock, an' the dumb rabbits are so thick — well, jest come on up an' stumble an' swamp an' heavy timber, with plenty of the natural cover they like. More'n half the whole kill in the state is made up here. An' there's bear a plenty, an' partridge Or if you're a hunter, an' want a deer — the woods is plumb right for 'em — slash we got them, too.

They're waitin' for you. 'Course, if you'd rather plug fish for a mess of perch or pouts, an' if you can't catch you a basketful you jest ain't an' Izaak Walton, that's all I gotta say. There's salmon and lakies in the ponds, an' all you got to do is hook 'em, brother. everywher? The state keeps 'em stocked, too, you can bet on that, cool, sparklin' brooks come tumblin' down off the mountains S'posin' you want fishin' — why shouldn't it be good where I'm tellin' you here's where the big uns are — and plenty, too!

You can't go wrong, Brother, pickin' the White Mountains Region up here in New Hampshire for that huntin' or fishin' trip.



DOC says:

HUNTING FISHING

at its best in the

WHITE MOUNTAINS
Region of New Hampshire



White Mountains
Region Association
Littleton, N. H.

Sportsman's Paradise

WHITE MOUNTAINS
Region of New Hampshire



White Mountains
Region Association
Littleton, N. H.

"A Map of the Hut System of the Appalachian Mountain Club"

Hazel deBerard

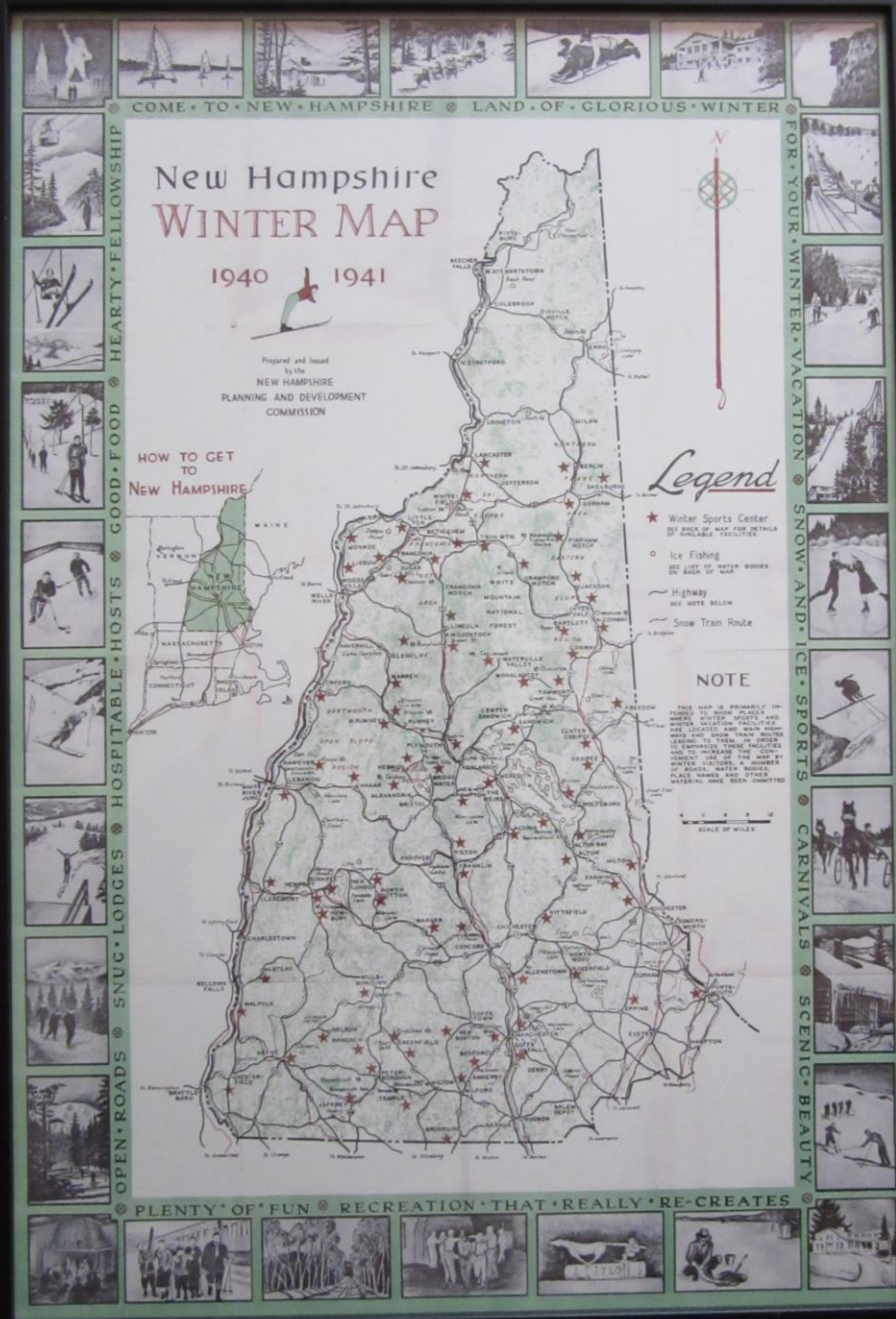
1939



“New Hampshire Winter Map”

NH State Planning & Development Commission

1940 - 1941



“New Hampshire Winter Map”

State Planning and Development Commission

1940 - 1941

APPROXIMATE WEATHER	APPROXIMATE WEATHER	APPROXIMATE WEATHER	APPROXIMATE WEATHER
1	2	3	4
5	6	7	8
9	10	11	12
13	14	15	16
17	18	19	20
21	22	23	24
25	26	27	28
29	30	31	32
33	34	35	36
37	38	39	40
41	42	43	44
45	46	47	48
49	50	51	52
53	54	55	56
57	58	59	60
61	62	63	64
65	66	67	68
69	70	71	72
73	74	75	76
77	78	79	80
81	82	83	84
85	86	87	88
89	90	91	92
93	94	95	96
97	98	99	100

APPROXIMATE WEATHER	APPROXIMATE WEATHER	APPROXIMATE WEATHER	APPROXIMATE WEATHER
1	2	3	4
5	6	7	8
9	10	11	12
13	14	15	16
17	18	19	20
21	22	23	24
25	26	27	28
29	30	31	32
33	34	35	36
37	38	39	40
41	42	43	44
45	46	47	48
49	50	51	52
53	54	55	56
57	58	59	60
61	62	63	64
65	66	67	68
69	70	71	72
73	74	75	76
77	78	79	80
81	82	83	84
85	86	87	88
89	90	91	92
93	94	95	96
97	98	99	100

APPROXIMATE WEATHER	APPROXIMATE WEATHER	APPROXIMATE WEATHER	APPROXIMATE WEATHER
1	2	3	4
5	6	7	8
9	10	11	12
13	14	15	16
17	18	19	20
21	22	23	24
25	26	27	28
29	30	31	32
33	34	35	36
37	38	39	40
41	42	43	44
45	46	47	48
49	50	51	52
53	54	55	56
57	58	59	60
61	62	63	64
65	66	67	68
69	70	71	72
73	74	75	76
77	78	79	80
81	82	83	84
85	86	87	88
89	90	91	92
93	94	95	96
97	98	99	100

APPROXIMATE WEATHER	APPROXIMATE WEATHER	APPROXIMATE WEATHER	APPROXIMATE WEATHER
1	2	3	4
5	6	7	8
9	10	11	12
13	14	15	16
17	18	19	20
21	22	23	24
25	26	27	28
29	30	31	32
33	34	35	36
37	38	39	40
41	42	43	44
45	46	47	48
49	50	51	52
53	54	55	56
57	58	59	60
61	62	63	64
65	66	67	68
69	70	71	72
73	74	75	76
77	78	79	80
81	82	83	84
85	86	87	88
89	90	91	92
93	94	95	96
97	98	99	100

APPROXIMATE WEATHER	APPROXIMATE WEATHER	APPROXIMATE WEATHER	APPROXIMATE WEATHER
1	2	3	4
5	6	7	8
9	10	11	12
13	14	15	16
17	18	19	20
21	22	23	24
25	26	27	28
29	30	31	32
33	34	35	36
37	38	39	40
41	42	43	44
45	46	47	48
49	50	51	52
53	54	55	56
57	58	59	60
61	62	63	64
65	66	67	68
69	70	71	72
73	74	75	76
77	78	79	80
81	82	83	84
85	86	87	88
89	90	91	92
93	94	95	96
97	98	99	100

APPROXIMATE WEATHER	APPROXIMATE WEATHER	APPROXIMATE WEATHER	APPROXIMATE WEATHER
1	2	3	4
5	6	7	8
9	10	11	12
13	14	15	16
17	18	19	20
21	22	23	24
25	26	27	28
29	30	31	32
33	34	35	36
37	38	39	40
41	42	43	44
45	46	47	48
49	50	51	52
53	54	55	56
57	58	59	60
61	62	63	64
65	66	67	68
69	70	71	72
73	74	75	76
77	78	79	80
81	82	83	84
85	86	87	88
89	90	91	92
93	94	95	96
97	98	99	100

APPROXIMATE WEATHER	APPROXIMATE WEATHER	APPROXIMATE WEATHER	APPROXIMATE WEATHER
1	2	3	4
5	6	7	8
9	10	11	12
13	14	15	16
17	18	19	20
21	22	23	24
25	26	27	28
29	30	31	32
33	34	35	36
37	38	39	40
41	42	43	44
45	46	47	48
49	50	51	52
53	54	55	56
57	58	59	60
61	62	63	64
65	66	67	68
69	70	71	72
73	74	75	76
77	78	79	80
81	82	83	84
85	86	87	88
89	90	91	92
93	94	95	96
97	98	99	100

APPROXIMATE WEATHER	APPROXIMATE WEATHER	APPROXIMATE WEATHER	APPROXIMATE WEATHER
1	2	3	4
5	6	7	8
9	10	11	12
13	14	15	16
17	18	19	20
21	22	23	24
25	26	27	28
29	30	31	32
33	34	35	36
37	38	39	40
41	42	43	44
45	46	47	48
49	50	51	52
53	54	55	56
57	58	59	60
61	62	63	64
65	66	67	68
69	70	71	72
73	74	75	76
77	78	79	80
81	82	83	84
85	86	87	88
89	90	91	92
93	94	95	96
97	98	99	100

APPROXIMATE WEATHER	APPROXIMATE WEATHER	APPROXIMATE WEATHER	APPROXIMATE WEATHER
1	2	3	4
5	6	7	8
9	10	11	12
13	14	15	16
17	18	19	20
21	22	23	24
25	26	27	28
29	30	31	32
33	34	35	36
37	38	39	40
41	42	43	44
45	46	47	48
49	50	51	52
53	54	55	56
57	58	59	60
61	62	63	64
65	66	67	68
69	70	71	72
73	74	75	76
77	78	79	80
81	82	83	84
85	86	87	88
89	90	91	92
93	94	95	96
97	98	99	100

APPROXIMATE WEATHER	APPROXIMATE WEATHER	APPROXIMATE WEATHER	APPROXIMATE WEATHER
1	2	3	4
5	6	7	8
9	10	11	12
13	14	15	16
17	18	19	20
21	22	23	24
25	26	27	28
29	30	31	32
33	34	35	36
37	38	39	40
41	42	43	44
45	46	47	48
49	50	51	52
53	54	55	56
57	58	59	60
61	62	63	64
65	66	67	68
69	70	71	72
73	74	75	76
77	78	79	80
81	82	83	84
85	86	87	88
89	90	91	92
93	94	95	96
97	98	99	100

APPROXIMATE WEATHER	APPROXIMATE WEATHER	APPROXIMATE WEATHER	APPROXIMATE WEATHER
1	2	3	4
5	6	7	8
9	10	11	12
13	14	15	16
17	18	19	20
21	22	23	24
25	26	27	28
29	30	31	32
33	34	35	36
37	38	39	40
41	42	43	44
45	46	47	48
49	50	51	52
53	54	55	56
57	58	59	60
61	62	63	64
65	66	67	68
69	70	71	72
73	74	75	76
77	78	79	80
81	82	83	84
85	86	87	88
89	90	91	92
93	94	95	96
97	98	99	100

APPROXIMATE WEATHER	APPROXIMATE WEATHER	APPROXIMATE WEATHER	APPROXIMATE WEATHER
1	2	3	4
5	6	7	8
9	10	11	12
13	14	15	16
17	18	19	20
21	22	23	24
25	26	27	28
29	30	31	32
33	34	35	36
37	38	39	40
41	42	43	44
45	46	47	48
49	50	51	52
53	54	55	56
57	58	59	60
61	62	63	64
65	66	67	68
69	70	71	72
73	74	75	76
77	78	79	80
81	82	83	84
85	86	87	88
89	90	91	92
93	94	95	96
97	98	99	100

Don't Forget Your Don't's!

Don't forget your don'ts and don'ts in New Hampshire. Don't forget your don'ts and don'ts in New

“Map of the White Mountains of New Hampshire”

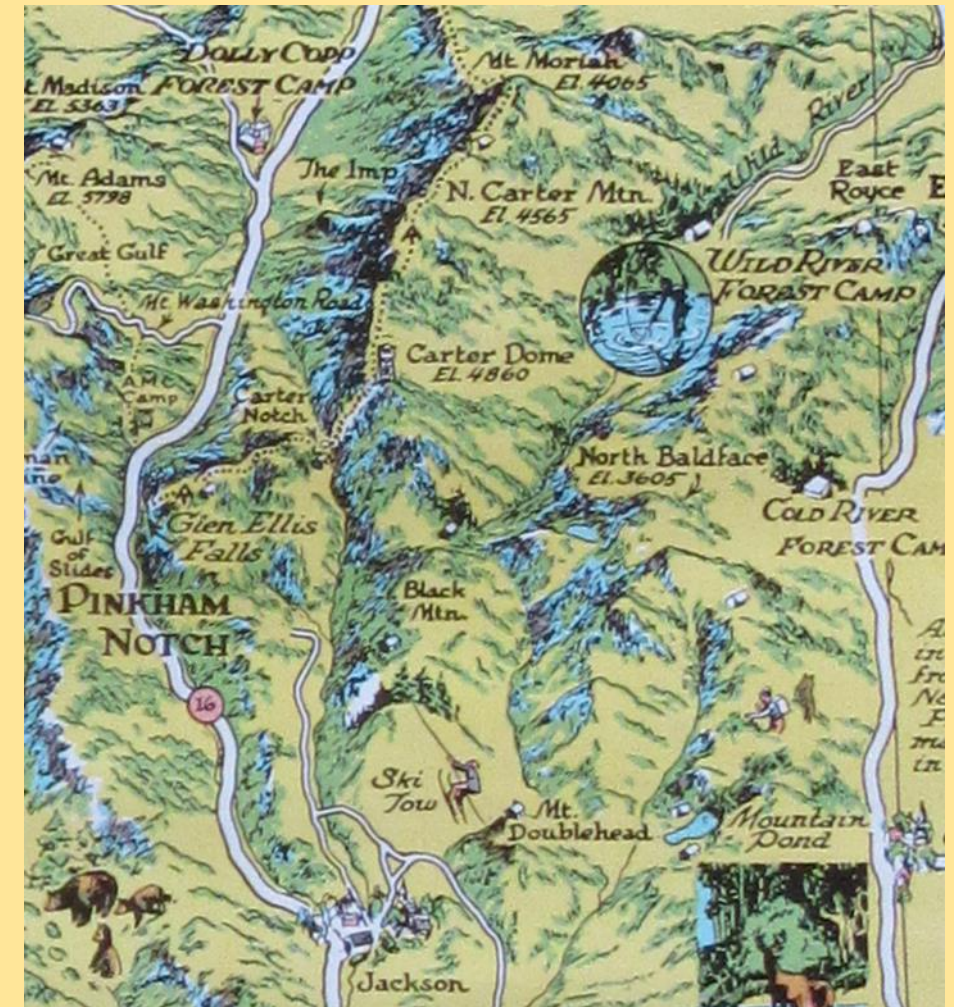
Alva Scott Garfield

1949



“White Mountain National Forest NH- ME”

NH Aerial Tramway Commission 1950





THANK YOU! ANY QUESTIONS?

